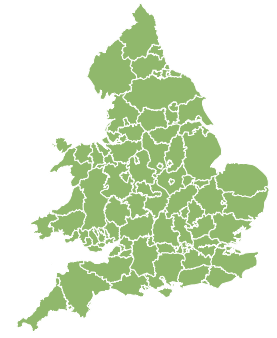
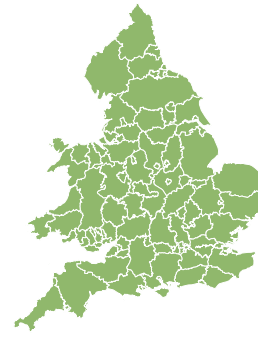
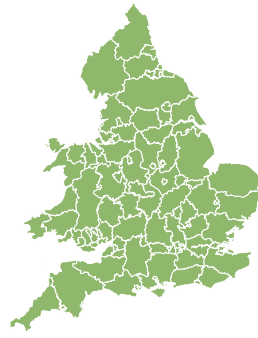
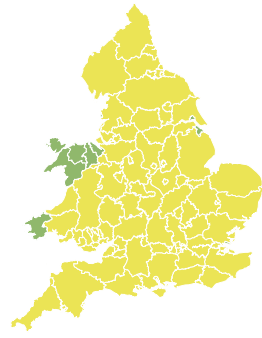
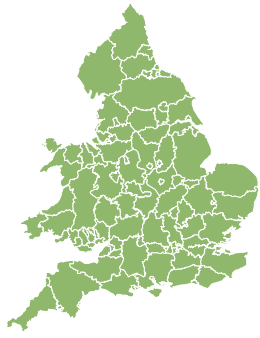


Flood Guidance Statement

10:30hrs Monday 23 September 2019



Monday

23 Sep 2019 10:30-23:59
Trend since last FGS

Steady →

Tuesday

24 Sep 2019

Increased ↑

Wednesday

25 Sep 2019

Increased ↑

Thursday

26 Sep 2019

Steady →

Friday

27 Sep 2019

Steady →

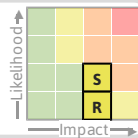
Significant surface water flooding impacts are possible and significant river flooding impacts are possible but not expected on Tuesday across England and Wales. The overall flood risk is LOW. See end of FGS for 6-10 day forecast.

Specific Areas of Concern Map 1: Tuesday 24 September.

RISK AREA A

Impact **SIGNIFICANT**

Likelihood **LOW**



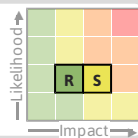
Source River Surface
Likely duration 1 Day

Urban areas and small, fast responding rivers most at risk.

RISK AREA B

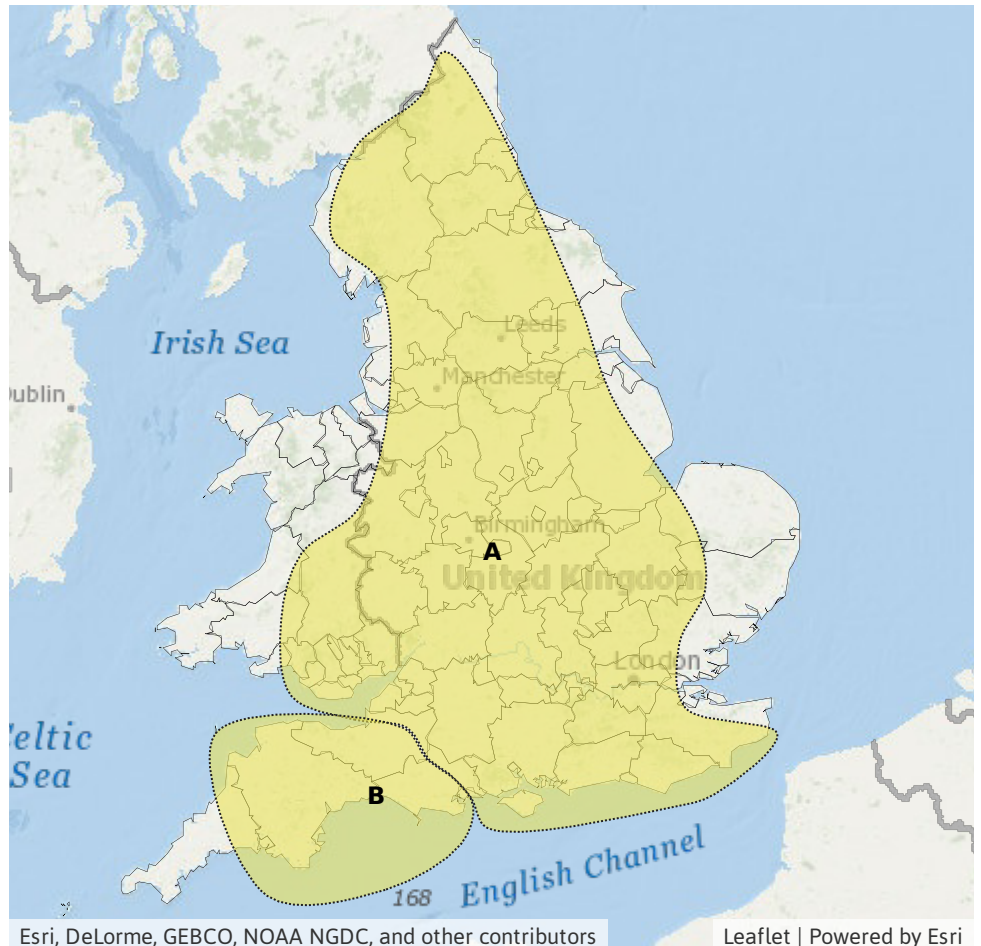
Impact **SIGNIFICANT**

Likelihood **LOW**



Source River Surface
Likely duration 1 Day

Urban areas and small, fast responding rivers most at risk.



Esri, DeLorme, GEBCO, NOAA NGDC, and other contributors

Leaflet | Powered by Esri

Assessment of flood risk



Surface water

The surface water flood risk is LOW on Tuesday.

Significant surface water flooding impacts are possible across large parts England and Wales on Tuesday due to frequent, heavy showers and areas of more organised rain.

Minor surface water flooding impacts are possible but not expected across the south of Wales on Wednesday.



Rivers

The river flood risk is LOW on Tuesday.

Significant river flooding impacts are possible but not expected in parts of England and Wales on Tuesday due to frequent, heavy showers and areas of more organised rain. Urban and fast responding catchments are particularly at risk and any impacts are expected to be isolated.

Minor river water flooding impacts are possible but not expected across the south of Wales on Wednesday.



Coastal/Tidal

The coastal/tidal flood risk is VERY LOW for the next five days.



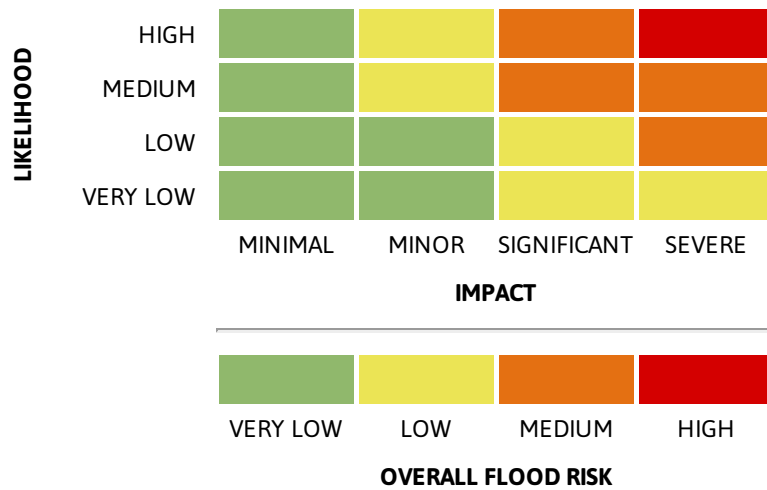
Groundwater

The groundwater flood risk is VERY LOW for the next five days.

6-10 day forecast

Wet and windy weather may lead to a large surge and large waves coinciding with high tides during the high spring tide period at the end of September and into early October. The situation is being monitored closely.

Flood risk matrix



Summary of potential impacts

MINIMAL

Isolated and minor flooding of low-lying land and roads
Isolated spray/wave on coastal promenades
Little or no disruption to travel, but wet road surfaces

MINOR

Localised flooding of land and roads
Flooding affecting individual properties
Disruption to travel and key sites in flood plans

SIGNIFICANT

Flooding affecting parts of communities
Possible danger to life and damage to buildings/structures
Disruption to travel and key sites in flood plans

SEVERE

Danger to life, severe disruption to travel
Widespread flooding affecting whole communities
Widespread disruption or loss of infrastructure
Large scale evacuation of properties possible

Next statement due **10:30hrs Tuesday 24 September 2019 (all times are local)**

Contact details **Flood Forecasting Centre Duty Hydrometeorologist - 0300 12345 01**

More information <http://www.ffc-environment-agency.metoffice.gov.uk>