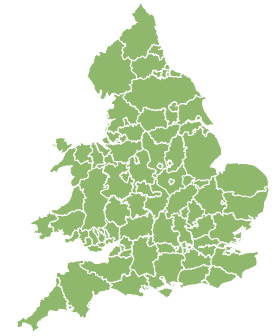
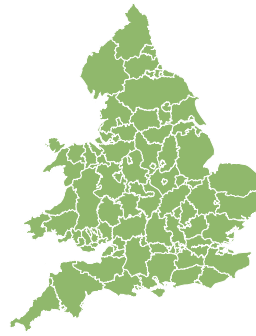
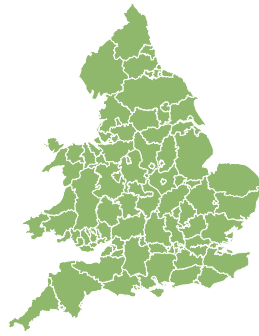
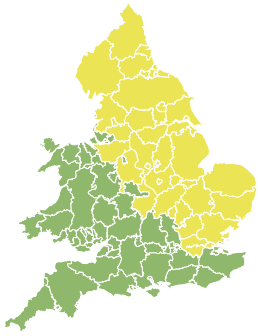


Flood Guidance Statement

10:30hrs Tuesday 27 August 2019



Tuesday

27 Aug 2019 10:30-23:59
Trend since last FGS

Increased ↑

Wednesday

28 Aug 2019

Decreased ↓

Thursday

29 Aug 2019

Steady →

Friday

30 Aug 2019

Steady →

Saturday

31 Aug 2019

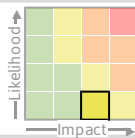
Increased ↑

Significant surface water and river flooding impacts are possible but not expected on Tuesday across parts of central, northern and eastern England. Minor surface water and river flooding is possible elsewhere on Tuesday. The overall flood risk is LOW.

Specific Areas of Concern Map 1 - Tuesday 27 August 2019

RISK AREA A

Impact **SIGNIFICANT**
Likelihood **VERY LOW**

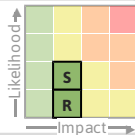


Source River Surface
Likely duration 1 Day

Tuesday afternoon and evening. Urban areas and small catchments most at risk.

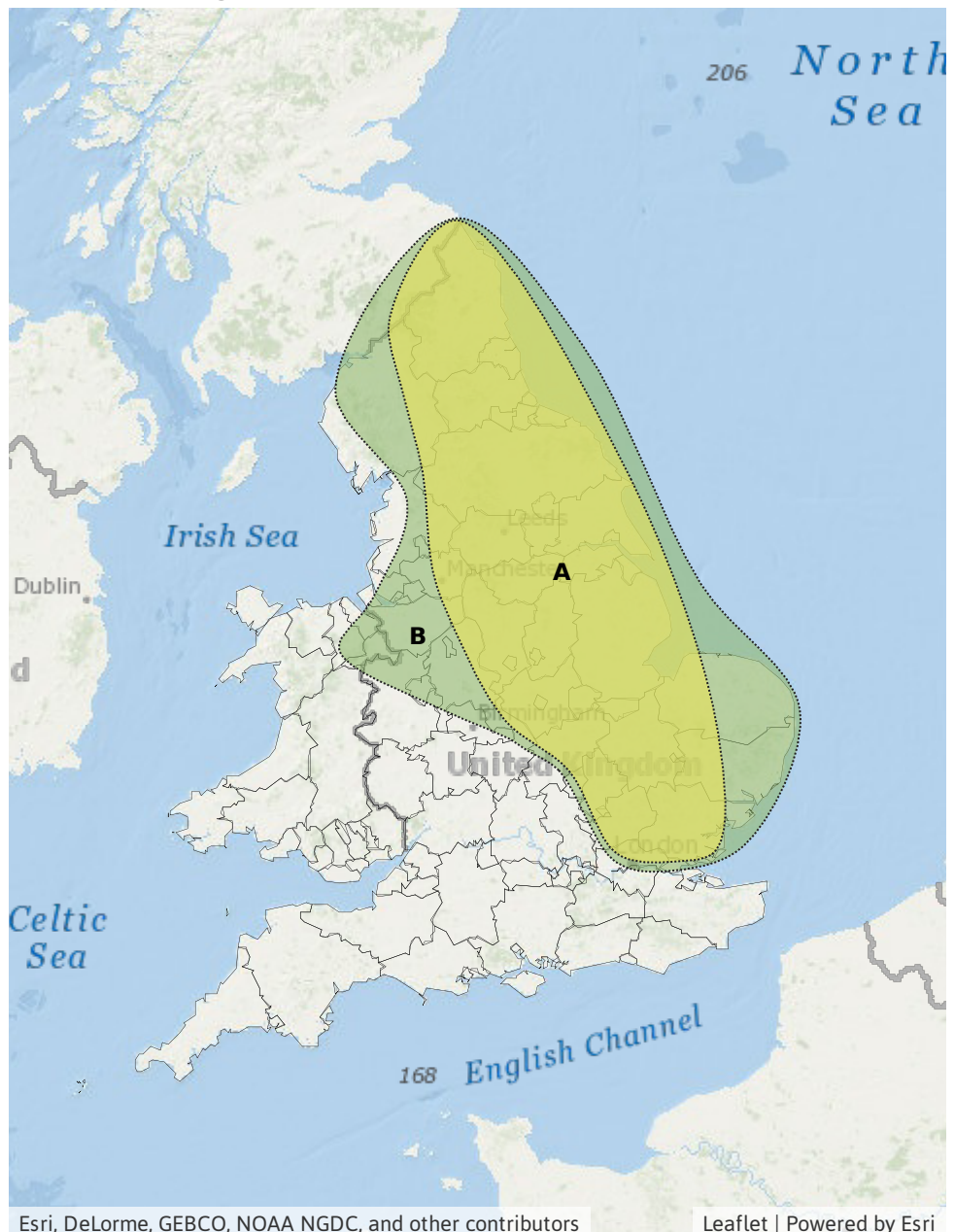
RISK AREA B

Impact **MINOR**
Likelihood **LOW**



Source River Surface
Likely duration 1 Day

Tuesday afternoon and evening. Urban areas and small catchments most at risk.



Assessment of flood risk



Surface water

The surface water flood risk is LOW on Tuesday.

Significant surface water flooding impacts are possible but not expected in parts of northern, central and eastern England with minor impacts possible more widely on Tuesday - see Map 1. Thunderstorms may bring isolated torrential downpours and hail, with the potential for large amounts of rain to fall in a few hours or less, overwhelming drains.

Minor surface water flooding impacts are possible but not expected across parts of the north-west of England on Friday and Saturday in response to prolonged heavy rainfall.



Rivers

The river flood risk is LOW on Tuesday.

Significant river flooding impacts are possible but not expected in parts of northern, central and eastern England with minor impacts possible but not expected more widely on Tuesday - see Map 1. The main risk is for small, rapid responding river catchments and urban watercourses on Tuesday.

Minor river flooding impacts are possible but not expected across parts of the north-west of England on Friday and Saturday in response to prolonged heavy rainfall.



Coastal/Tidal

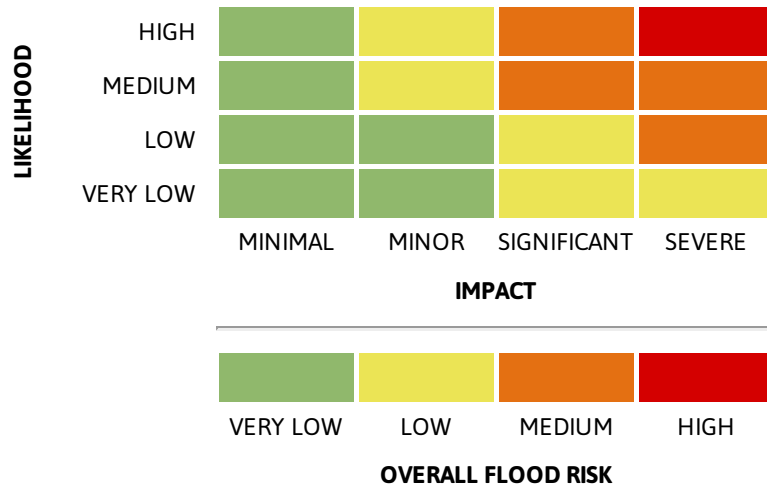
The coastal/tidal flood risk is VERY LOW for the next five days. A period of large spring tides, resulting in high water levels may result in some isolated instances of coastal flooding on Saturday, however any impacts are expected to be minimal.



Groundwater

The groundwater flood risk is VERY LOW for the next five days.

Flood risk matrix



Summary of potential impacts

MINIMAL

Isolated and minor flooding of low-lying land and roads
Isolated spray/wave on coastal promenades
Little or no disruption to travel, but wet road surfaces

MINOR

Localised flooding of land and roads
Flooding affecting individual properties
Disruption to travel and key sites in flood plans

SIGNIFICANT

Flooding affecting parts of communities
Possible danger to life and damage to buildings/structures
Disruption to travel and key sites in flood plans

SEVERE

Danger to life, severe disruption to travel
Widespread flooding affecting whole communities
Widespread disruption or loss of infrastructure
Large scale evacuation of properties possible

Next statement due **10:30hrs Wednesday 28 August 2019 (all times are local)**

Contact details **Flood Forecasting Centre Duty Hydrometeorologist - 0300 12345 01**

More information <http://www.ffc-environment-agency.metoffice.gov.uk>