









Key

-  Danvm DC Pumping Stations
-  2018 Primary_Watercourses
-  2018 Secondary_Watercourses
-  2018 Minor Watercourses – Visually inspect
-  Danvm DC Piped Watercourses
-  Danvm DC Watercourses Directions
-  Main Rivers
-  Sub-Catch 19

Reproduced by permission of Ordnance Survey on behalf of HMSO. © Crown copyright and database right 2012. All rights reserved. Ordnance Survey Licence number 100026380.



DANVM DRAINAGE COMMISSIONERS

DRAINAGE BOARD DISTRICT -
MAINTENANCE BOOK
SUB CATCHMENT 19

Scale:
NTS

Dwg. 19

